



Go to www.walkercad.org website

Click on Property Search

Then, click "Click here to proceed to Walker CAD Property Search"



Property Search



Interactive Map

Property Search

Disclaimer:

Every effort has been made to offer the most current and correct information possible on these pages. The information included on these pages has been compiled by staff from a variety of sources, and is subject to change without notice. The Appraisal District makes no warranties or representations whatsoever regarding the quality, content, completeness, accuracy or adequacy of such information and data. The Appraisal District reserves the right to make changes at any time without notice. Original records may differ from the information on these pages. Verification of information on source documents is recommended. By using this application, you assume all risks arising out of or associated with access to these pages, including but not limited to risks of damage to your computer, peripherals, software and data from any virus, software, file or other cause associated with access to this application. The Appraisal District shall not be liable for any damages whatsoever arising out of any cause relating to use of this application, including but not limited to mistakes, omissions, deletions, errors, or defects in any information contained in these pages, or any failure to receive or delay in receiving information.

Information Pertaining to Delinquent Property Taxes:

Indicated amount may not reflect delinquent tax due beyond a 5 year history. Partial Payments or contract payments may not be reflected. Quarterly payments that are made according to Section 31.031 of the Texas Property Tax Code are not considered delinquent.

****Walker County Appraisal District cannot guarantee the accuracy of the delinquent tax amount due. Prior to making FULL or partial tax payments, please contact the appraisal district for a current amount due.****

[Click here to proceed to Walker CAD Property Search](#)



Search for...

2022 Mineral/Industrial Value Notices

COVID-19 Impact to Operations

Contact Information

- 936-295-0402
- 936-295-3061
- forms@walkercad.org
- info@walkercad.org
- P.O. Box 1798
Huntsville, TX 77342
- [1819 Sycamore Ave.](#)
[Huntsville, TX 77340](#)
- Monday - Friday
8:00 a.m. - 4:30 p.m.
- Chief Appraiser**
Stacey M. Poteete

Holiday Calendar



Search

By Owner

By Address

By ID

+ Advanced

Enter Property ID Number Here

Search

Disclaimer

VALUES DISPLAYED ARE 2022 CERTIFIED VALUES.

Information provided for research purposes only. Legal descriptions and acreage amounts are for appraisal district use only and should be verified prior to using for legal purpose and or documents. Please contact the Appraisal District to verify all information for accuracy.

Helpful Hints


- ⦿ **Know what you are looking for?** Find results quickly by selecting the Owner, Address, ID or Advanced search tabs above.
- ⦿ **Seeing too many results?** Try using the Advanced Search above and add more info to narrow the field.
- ⦿ **Having trouble searching by Address?** Try a more simple search like just the street name.
- ⦿ **Having trouble searching by Name?** Use just the first or last name alone.
- ⦿ **Looking for something else?** Click Here for our Help page



Powered by BIS Consulting


Property owners with multiple properties, or that need to make multiple payments for the same property for prior years, can do so by **searching by owner last name**. Multiple payments can then be added to the cart and paid in one transaction. *Contact us 936-295-0402* for assistance, questions or concerns.

22272

 Search

 Cart

 Email

 Share

 Tweet



Page 1 of 1 - Total: 1 (0.038 seconds)


 Grid  List  Map

Filter By: None

Customize View

Year: 2022

Page Size: 25

 Download Results

2022 Taxes	Property ID	Geo ID	Type	Owner Name	Property Address	Appraised
	22272	2501-111-0-0090			FRANK CLOUD ROAD TX	\$69,530

1 - 1 of 1 items

Click the \$Pay Taxes button


DISCLAIMER

VALUES DISPLAYED ARE 2022 CERTIFIED VALUES.

Information provided for research purposes only. Legal descriptions and acreage amounts are for appraisal and or documents. Please contact the Appraisal District to verify all information for accuracy.


Property owners with multiple properties, or that need to make multiple payments for the same property for prior years, can do so by **searching by owner last name**. Multiple payments can then be added to the cart and paid in one transaction. *Contact us 936-295-0402* for assistance, questions or concerns.

22272

 Search

 Cart

 Email

 Share

 Tweet



Page 1 of 1 - Total: 1 (0.025 seconds)

 Grid  List  Map

Filter By: None

Customize View

Year: 2022

Page Size: 25

 Download Results

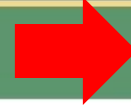
2022 Taxes	Property ID	Geo ID	Type	Owner Name	Property Address	Appraised
	22272	2501-111-0-			FRANK CLOUD ROAD TX	\$69,530




1 - 1 of 1 items


The \$Pay Taxes button will then change to Cart. Click the Cart Button.



Notice that this cart button now has a red dot with the number 1 indicating that there is one item in the cart.





Shopping Cart

Empty Cart

22272 - BLYTHE-CHANDLER #1, LOT 9, ACRES 5.05

Remove Item

Year	Entity	Description	Amount Due
2022	FA	Walker County ESD 1	\$41.72
2022	HI	Huntsville ISD	\$724.85
2022	WC	Walker County	\$312.19
2022	WH	Walker County Hospital District	\$71.42
SubTotal:			1150.18000

Next, click the Checkout Button.

Note: the Subtotal allows you to input an amount if you would like to make a different payment amount.

Contact us 936-295-0402 if you need more information regarding other payment options.

To make a partial payment or to pay a different amount, click Other Payment Options below.

Total: \$1,150.18

Other Payment Options



Checkout

Online transactions are securely processed by Certified Payments. You are responsible for verifying these amounts with the district before paying. A convenience fee will be charged to all transactions. You will be redirected to Certified Payments to process your payment when you click "Checkout."

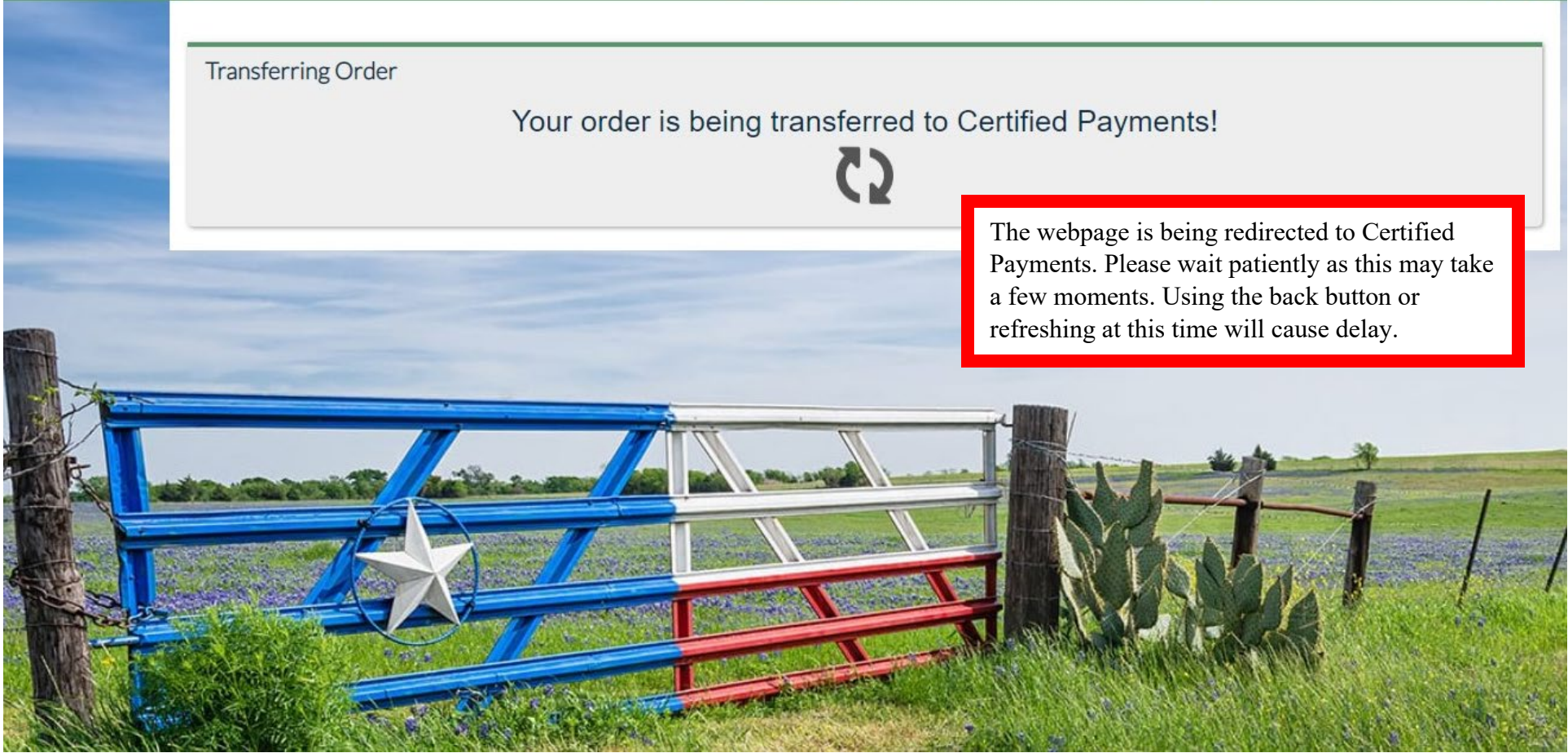
Q Search

Transferring Order

Your order is being transferred to Certified Payments!



The webpage is being redirected to Certified Payments. Please wait patiently as this may take a few moments. Using the back button or refreshing at this time will cause delay.





Select your method of payment. Visa, Mastercard, and Discover will incur a 2.19% fee.

There is no fee for using the echeck method.



Please choose one of the following payment methods:



Payment Type

Credit Card
e-Check

Convenience Fee Charged

2.19% per transaction (minimum \$1.00)
\$0.00 per transaction

INVOICE INFORMATION

Invoice Item	Amount
Account Number: 22272 Description: Property Tax Tax Year: 2022	\$ 1150.18
Subtotal	\$ 1150.18
Convenience Fee	\$ Choose a payment method to calculate.
Total	\$ 1150.18

Click **Next** and then follow the prompts accordingly. For issues with Certified Payments please contact Certified Payments at 1-866-539-2020.



Next

This transaction will be processed by Certified Payments. For more information, visit the Certified Payments Website.

If you would like more information about Certified Payments, visit the Certified Payments Website.